



Demographic Profile: Deltona

City Area: 40.9 square miles

City Hall: 2345 Providence Blvd.

Deltona, FL 32725

386-878-8100 | www.deltonafl.gov



Photo credit: City of Deltona

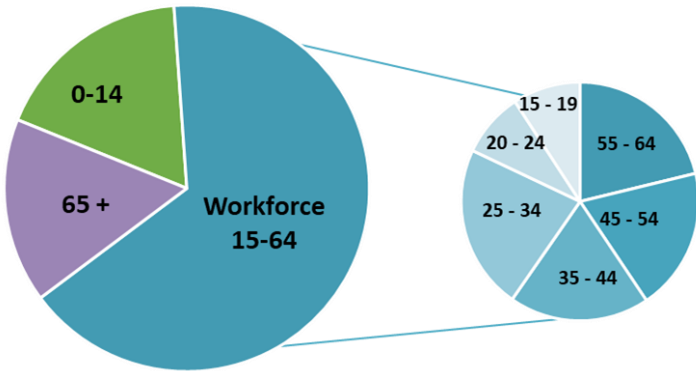
DELTONA	2010 Census	2021 Estimate	11 Year Comparison	2026 Projected
Population	85,090	94,755	10.2%	99,328
Households	30,208	33,477	9.8%	35,040
Families	23,030	25,241	8.8%	26,383
Average Household Size	2.81	2.82	0.4%	2.83
Owner Occupied Housing Units	24,610	26,320	6.5%	27,817
Renter Occupied Housing Units	5,598	7,156	21.8%	7,222
Median Age	37.8	39.9	5.3%	40.0

Per Capita Income: \$23,894

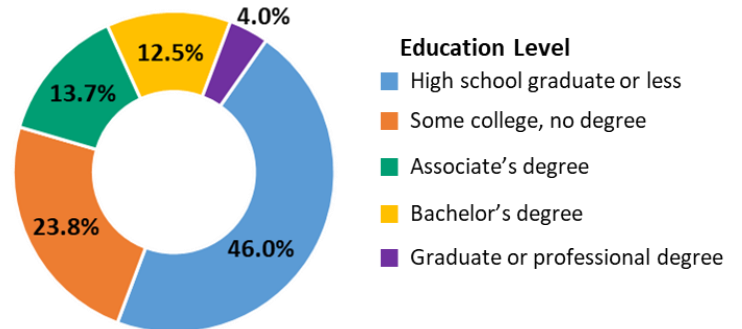
Average Household Income: \$67,629

Average Home Value: \$269,763

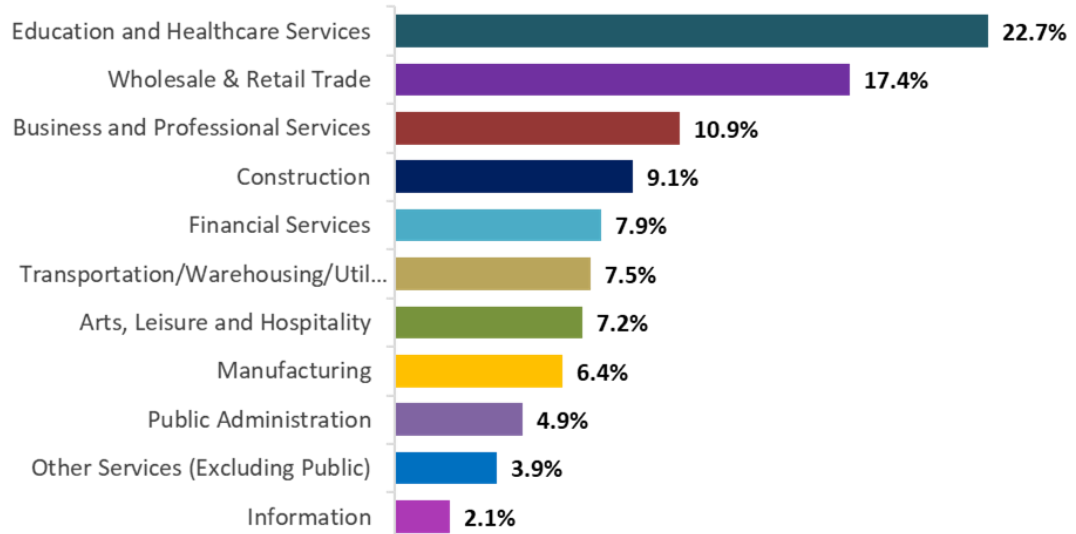
Population by Age



Education Attainment (Population 25 years and over)



Labor Force by Industry



Age Range	Percent of Population
0-14	18%
15-19	6%
20 - 24	6%
25 - 34	15%
35 - 44	13%
45 - 54	13%
55 - 64	14%
65 +	17%

Visuals created by: Volusia County Economic Development. Data sources: US Census, Census 2010 Summary File 1. Esri forecasts for 2021 and 2026, U.S. Census American Community Survey 5-year estimate 2020, Zillow Home Value Index (ZHVI) – Single Family Home Typical Home Value