



# Demographic Profile:

## Ponce Inlet

**City Area:** 6.4 square miles

**City Hall:** 4300 S. Atlantic Avenue

Ponce Inlet, FL 32127

386-236-2150 | [www.ponce-inlet.org](http://www.ponce-inlet.org)



Photo credit: Daytona Beach Area CVB

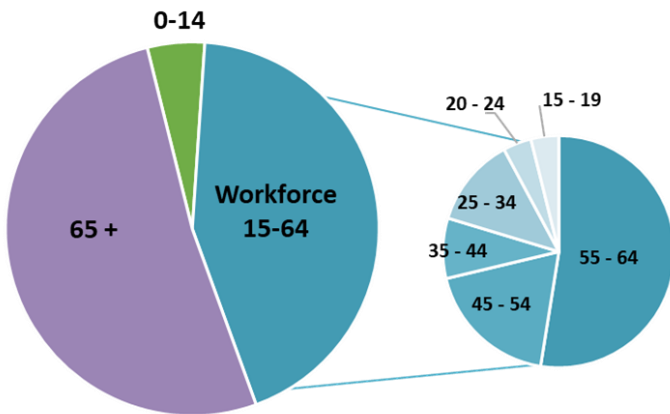
PONCE INLET	2010 Census	2021 Estimate	11 Year Comparison	2026 Projected
Population	3,032	3,186	4.8%	3,262
Households	1,535	1,613	4.8%	1,652
Families	1,022	1,058	3.4%	1,081
Average Household Size	1.98	1.98	0.0%	1.97
Owner Occupied Housing Units	1,323	1,348	1.9%	1,393
Renter Occupied Housing Units	212	265	20.0%	259
Median Age	60.8	65.5	7.2%	68.0

**Per Capita Income:** \$65,115

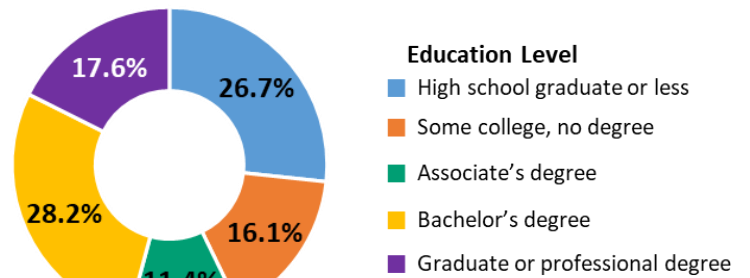
**Average Household Income:** \$128,615

**Average Home Value:** \$526,749

### Population by Age

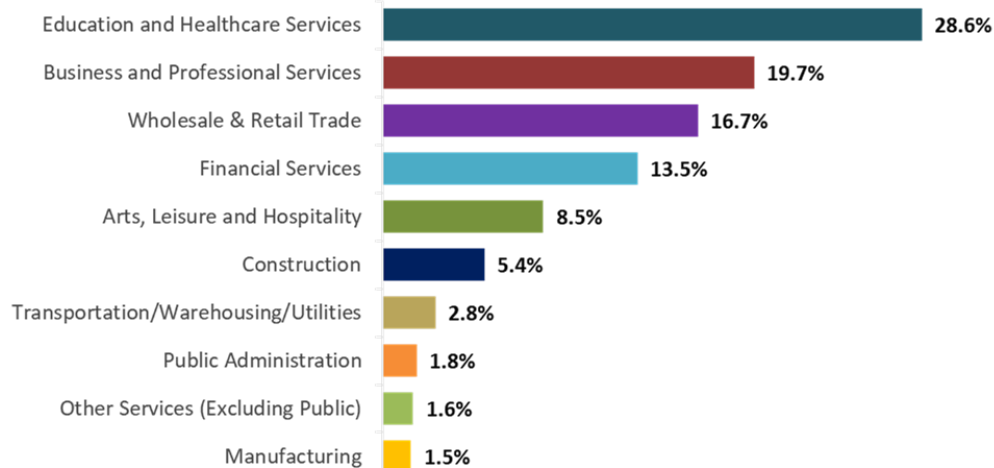


### Education Attainment (Population 25 years and over)



### Laborforce by Industry

Age Range	Percent of Population
0-14	5%
15-19	2%
20 - 24	2%
25 - 34	6%
35 - 44	4%
45 - 54	8%
55 - 64	23%
65 +	52%



Visuals created by: Volusia County Economic Development. Data sources: US Census, Census 2010 Summary File 1. Esri forecasts for 2021 and 2026, U.S. Census American Community Survey 5-year estimate 2020, Zillow Home Value Index (ZHVI) – Single Family Home Typical Home Value