

Demographic Profile: Port Orange



City Area: 28.9 square miles
City Hall: 1000 City Center Circle
 Port Orange, FL 32129
 386-506-5600
www.port-orange.org



Per Capita
Income:
\$33,023



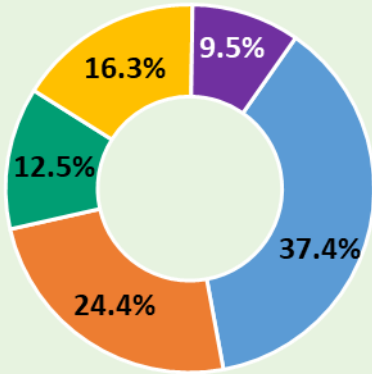
Average
Household
Income:
\$74,903



Average
Home
Value:
\$256,230

PORT ORANGE	2010 Census	2020 Estimate	10 Year Comparison
Population	56,512	63,449	10.9%
Households	25,163	28,038	10.3%
Families	15,589	17,340	10.1%
Average Household Size	2.24	2.26	0.9%
Owner Occupied Housing Units	18,935	19,607	3.4%
Renter Occupied Housing Units	6,228	8,431	26.1%
Median Age	47.1	50.7	7.1%

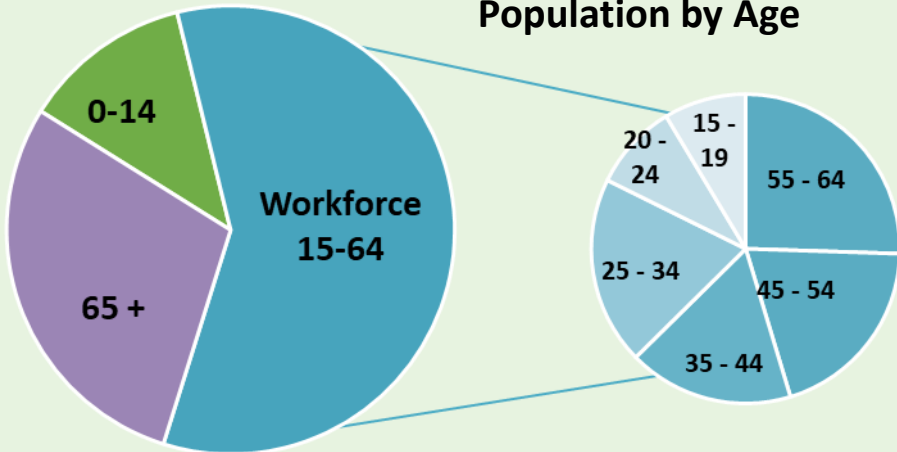
Education Attainment (Population 25 years and over)



Education Level

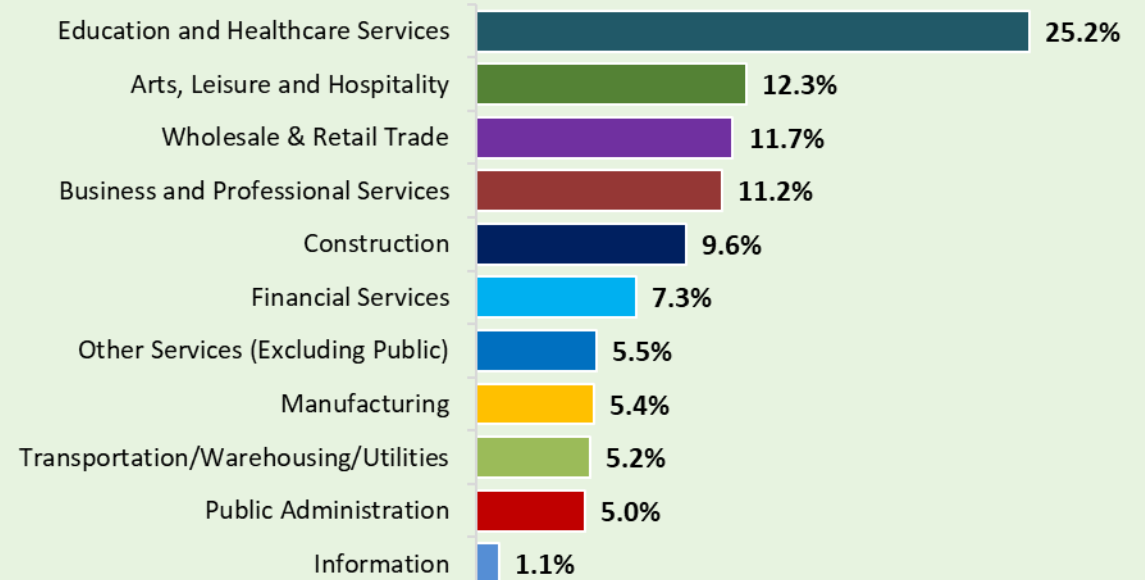
- High school graduate or less
- Some college, no degree
- Associate's degree
- Bachelor's degree
- Graduate or professional degree

Population by Age



Age Range	Percent of Population
0-14	12%
15-19	5%
20-24	5%
25-34	12%
35-44	10%
45-54	12%
55-64	16%
65+	29%

Port Orange Labor Force by Industry



Sources: US Census, Census 2010 Summary File 1. Esri forecasts for 2020 and 2025, U.S. Census American Community Survey 5-year estimate 2019, Zillow Home Value Index (ZHVI)