



Demographic Profile:

Holly Hill

City Area: 4.5 square miles

City Hall: 1065 Ridgewood Avenue
Holly Hill, FL 32117

386-248-9444 | www.hollyhillfl.org



Photo credit: City of Holly Hill

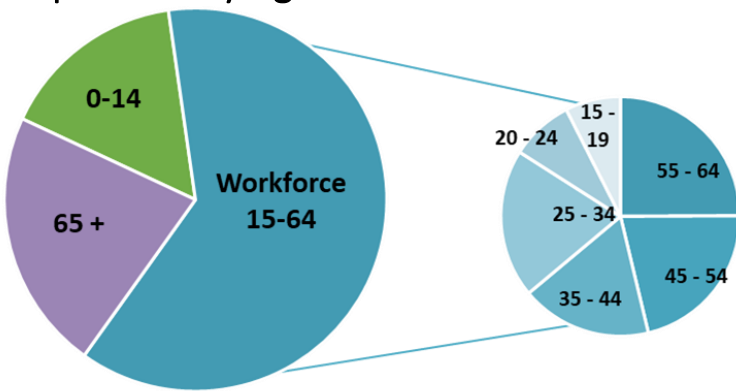
HOLLY HILL	2010 Census	2021 Estimate	11 Year Comparison	2026 Projected
Population	11,661	13,026	10.5%	13,559
Households	5,435	6,057	10.3%	6,306
Families	2,774	3,025	8.3%	3,136
Average Household Size	2.12	2.12	0.0%	2.12
Owner Occupied Housing Units	2,951	2,948	-0.1%	3,128
Renter Occupied Housing Units	2,484	3,109	20.1%	3,178
Median Age	44.3	44.6	0.7%	44.0

Per Capita Income: \$23,341

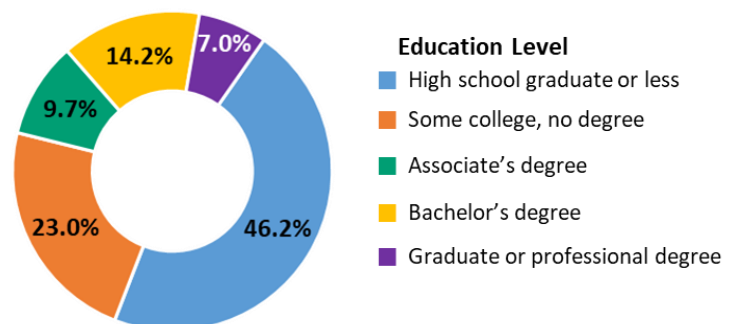
Average Household Income: \$50,231

Average Home Value: \$200,635

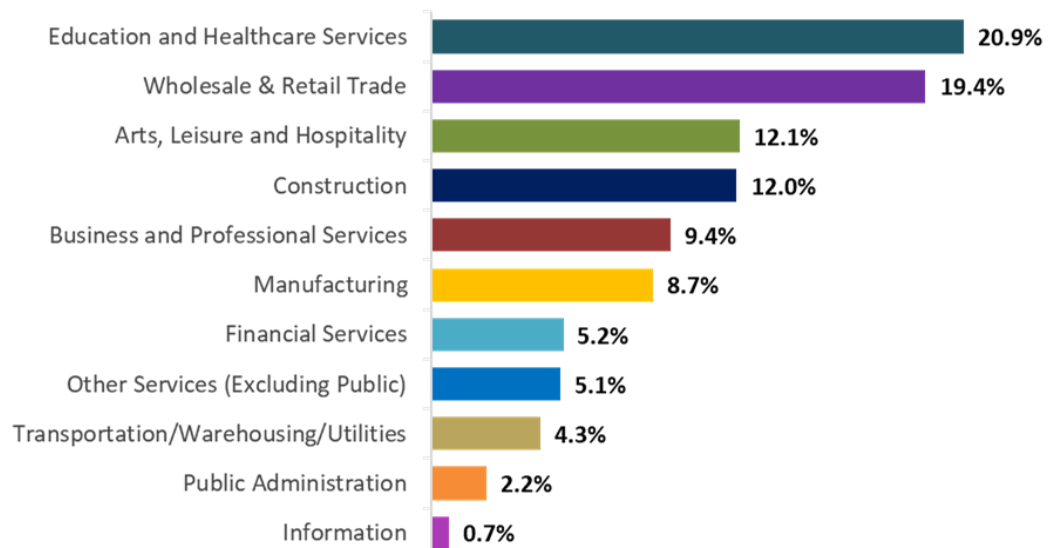
Population by Age



Education Attainment (Population 25 years and over)



Labor Force by Industry



Age Range	Percent of Population
0-14	16%
15-19	5%
20 - 24	5%
25 - 34	13%
35 - 44	11%
45 - 54	12%
55 - 64	15%
65 +	22%

Visuals created by: Volusia County Economic Development. Data sources: US Census, Census 2010 Summary File 1. Esri forecasts for 2021 and 2026, U.S. Census American Community Survey 5-year estimate 2020, Zillow Home Value Index (ZHVI) – Single Family Home Typical Home Value