



Demographic Profile: Port Orange

City Area: 28.9 square miles

City Hall: 1000 City Center Circle
Port Orange, FL 32129

386-671-8120 | www.port-orange.org



Photo credit: City of Port Orange

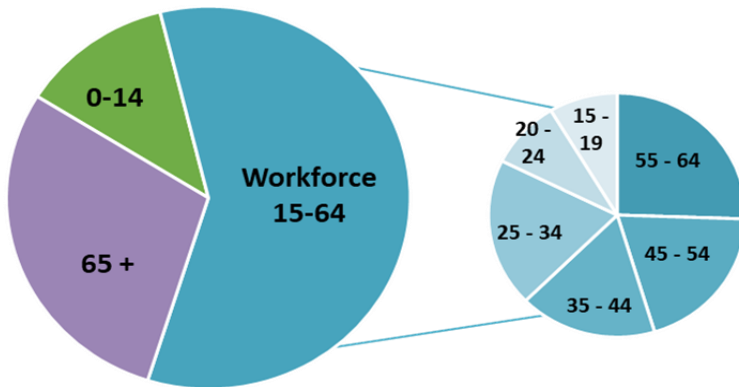
PORT ORANGE	2010 Census	2021 Estimate	11 Year Comparison	2026 Projected
Population	56,512	63,413	10.9%	67,171
Households	25,163	28,073	10.4%	29,667
Families	15,589	17,354	10.2%	18,357
Average Household Size	2.24	2.25	0.4%	2.26
Owner Occupied Housing Units	18,935	20,094	5.8%	21,447
Renter Occupied Housing Units	6,228	7,980	22.0%	8,220
Median Age	47.1	51.4	8.4%	52.2

Per Capita Income: \$32,227

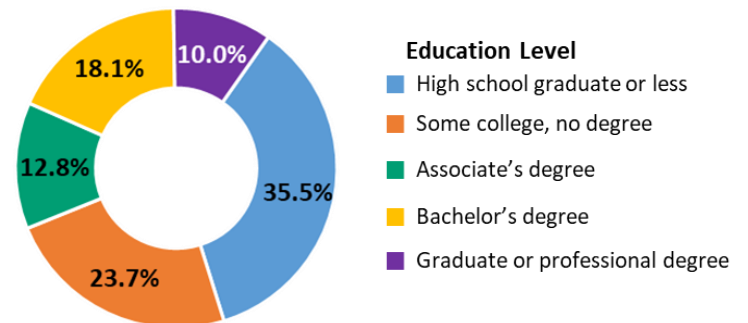
Average Household Income: \$72,944

Average Home Value: \$324,216

Population by Age

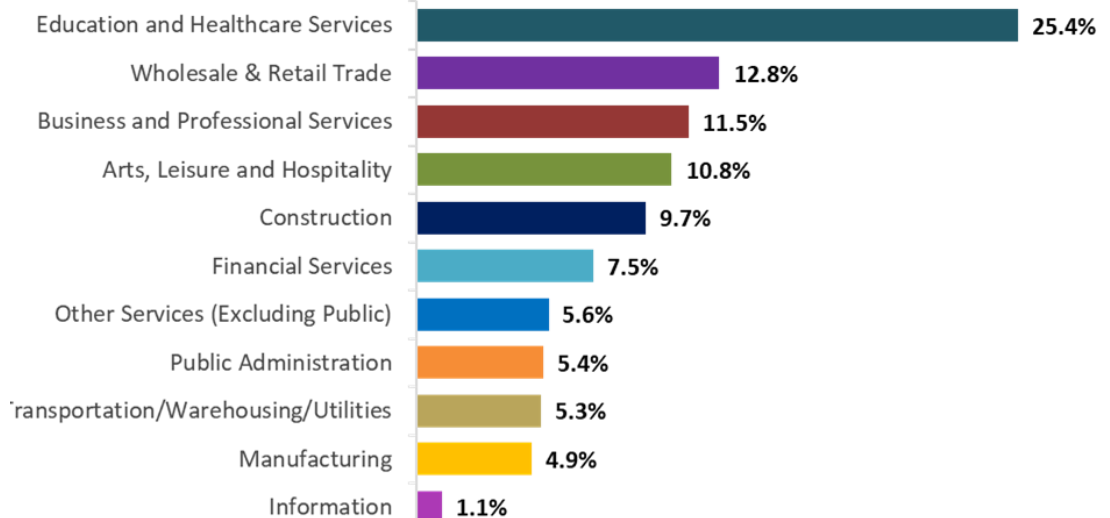


Education Attainment (Population 25 years and over)



Labor Force by Industry

Age Range	Percent of Population
0-14	12%
15-19	5%
20 - 24	4%
25 - 34	11%
35 - 44	10%
45 - 54	12%
55 - 64	16%
65 +	30%



Visuals created by: Volusia County Economic Development. Data sources: US Census, Census 2010 Summary File 1. Esri forecasts for 2021 and 2026, U.S. Census American Community Survey 5-year estimate 2020, Zillow Home Value Index (ZHVI) – Single Family Home Typical Home Value