

Holly Hill Demographic Profile



City Area: 4.5 square miles
City Hall: 1065 Ridgewood Ave.
 Holly Hill, FL 32117
 386-248-9420 | www.hollyhillfl.org



Photo credit: City of Holly Hill

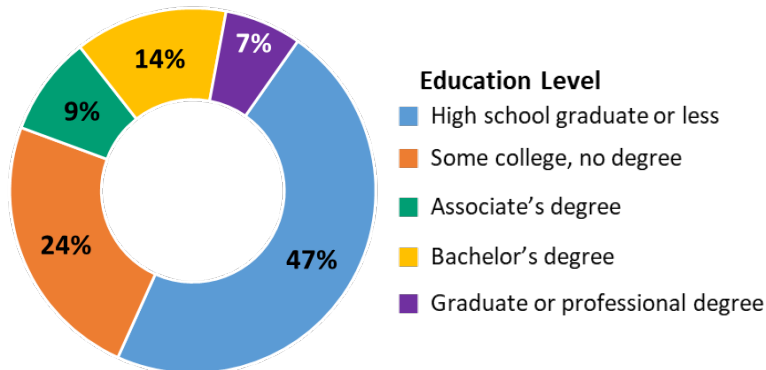
HOLLY HILL	2010 Census	2022 Estimate	12 Year Comparison	2027 Projected
Population	11,638	12,752	9.6%	12,993
Households	5,421	5,936	9.5%	6,049
Families	2,776	2,950	6.3%	2,995
Average Household Size	2.12	2.11	-0.5%	2.11
Owner Occupied Housing Units	2,951	3,218	9.0%	3,348
Renter Occupied Housing Units	2,470	2,718	10.0%	2,701
Median Age	44.3	46.1	4.1%	45.7

Per Capita Income:
\$27,116

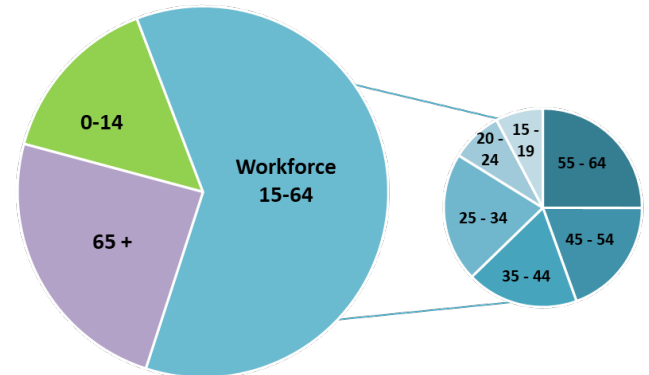
Average Household Income: \$58,202

Average Home Value: \$204,351

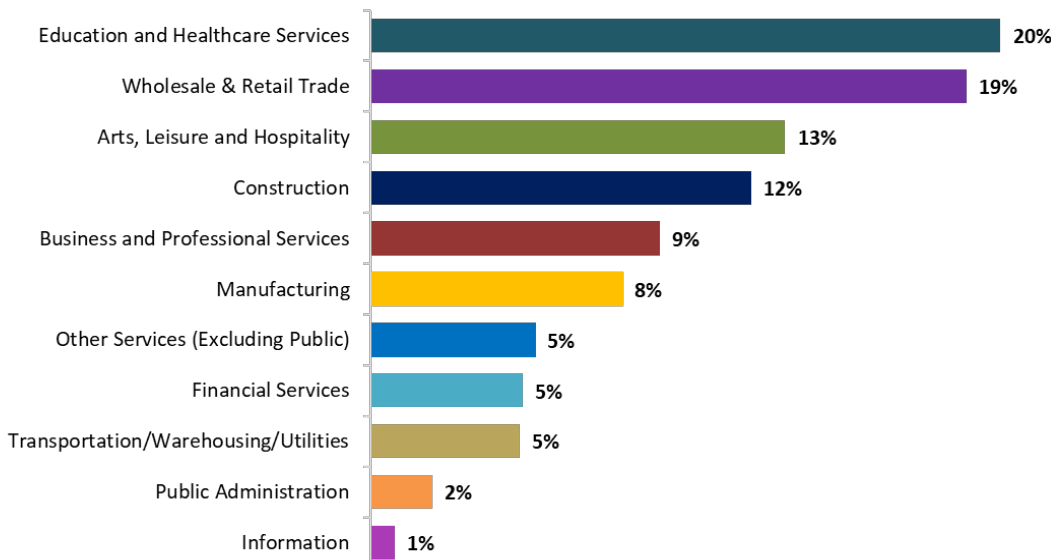
Education Attainment *(Population 25 years and over)*



Population by Age



Civilian Labor Force by Industry



Age Range	Percent of Population
0-14	15%
15-19	5%
20 - 24	5%
25 - 34	13%
35 - 44	11%
45 - 54	12%
55 - 64	15%
65 +	24%

Visuals created by: Volusia County Economic Development. Sources: US Census, Census 2010 Summary File 1. Esri forecasts for 2022 and 2027, U.S. Census American Community Survey 5-year estimate 2021, Zillow Home Value Index (ZHVI) – Single Family Home Typical Home Value Average