

# Orange City Demographic Profile



**City Area:** 7.4 square miles  
**City Hall:** 205 E. Graves Ave.  
 Orange City, FL 32763  
 386-775-5408 | [www.ourorangecity.com](http://www.ourorangecity.com)



Photo credit: City of Orange City

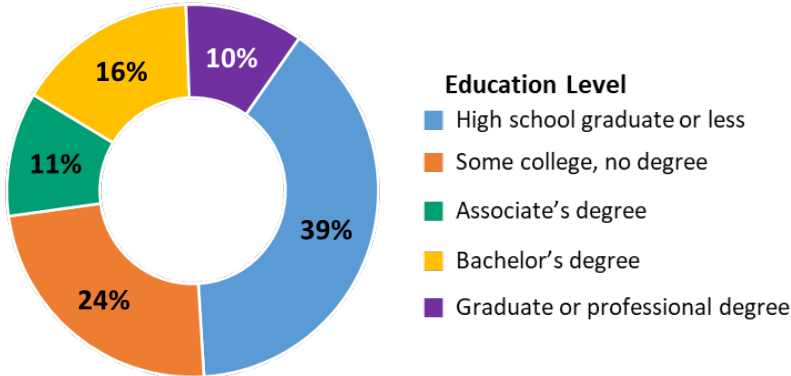
ORANGE CITY	2010 Census	2022 Estimate	12 Year Comparison	2027 Projected
Population	11,526	13,490	17.0%	13,988
Households	5,421	6,093	12.4%	6,299
Families	3,100	3,419	10.3%	3,529
Average Household Size	2.10	2.18	3.8%	2.19
Owner Occupied Housing Units	3,416	3,561	4.2%	3,806
Renter Occupied Housing Units	2,006	2,532	26.2%	2,493
Median Age	49.4	51.4	4.0%	52.1

**Per Capita Income:**  
\$32,424

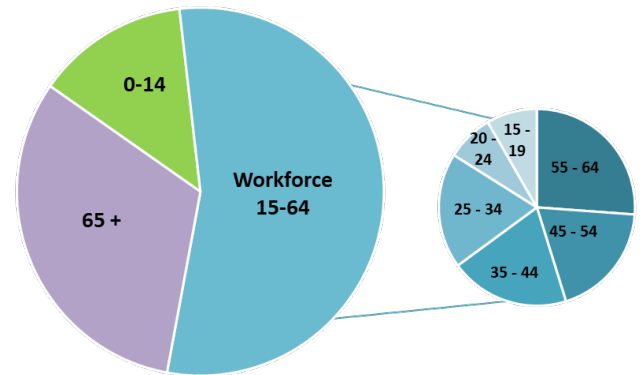
**Average Household Income:** \$72,693

**Average Home Value:** \$275,034

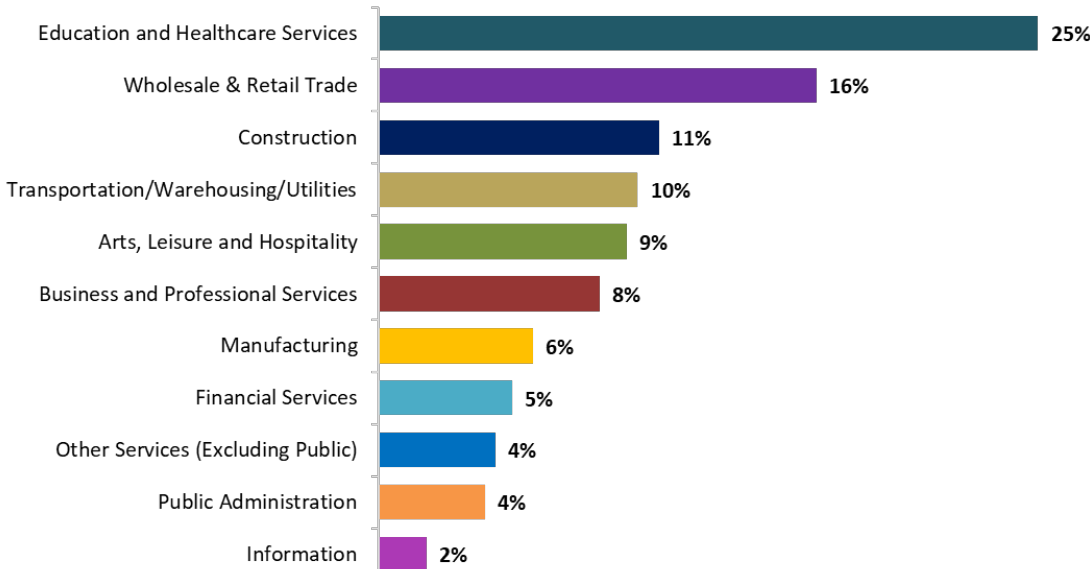
## Education Attainment (Population 25 years and over)



## Population by Age



## Civilian Labor Force by Industry



Age Range	Percent of Population
0-14	13%
15-19	5%
20 - 24	4%
25 - 34	10%
35 - 44	11%
45 - 54	10%
55 - 64	14%
65 +	32%

Visuals created by: Volusia County Economic Development. Sources: US Census, Census 2010 Summary File 1. Esri forecasts for 2022 and 2027, U.S. Census American Community Survey 5-year estimate 2021, Zillow Home Value Index (ZHVI) – Single Family Home Typical Home Value Average