

Volusia County Demographic Profile



County Area: 1432 square miles
County Seat: 123 W. Indiana Ave.
 DeLand, FL 32720
 386-736-2700 | www.volusia.org



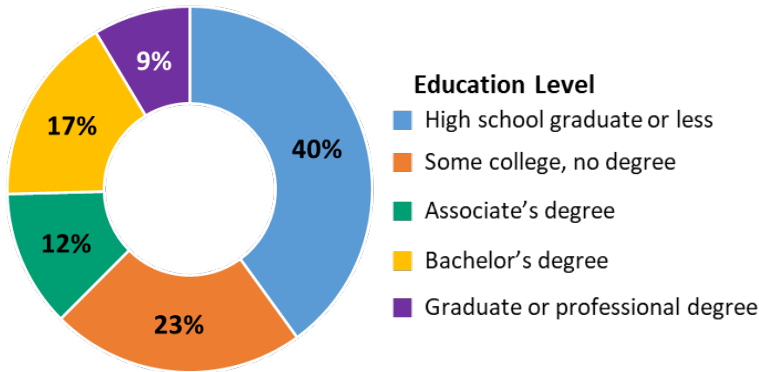
VOLUSIA COUNTY	2010 Census	2023 Estimate	13 Year Comparison	2028 Projected
Population	494,593	574,286	16.1%	589,334
Households	208,236	242,650	16.5%	251,411
Families	130,386	149,640	14.8%	154,642
Average Household Size	2.31	2.30	-0.4%	2.28
Owner Occupied Housing Units	150,443	174,178	15.8%	182,447
Renter Occupied Housing Units	57,793	68,472	18.5%	68,964
Median Age	45.3	48.1	6.2%	48.6

Per Capita Income:
\$34,495

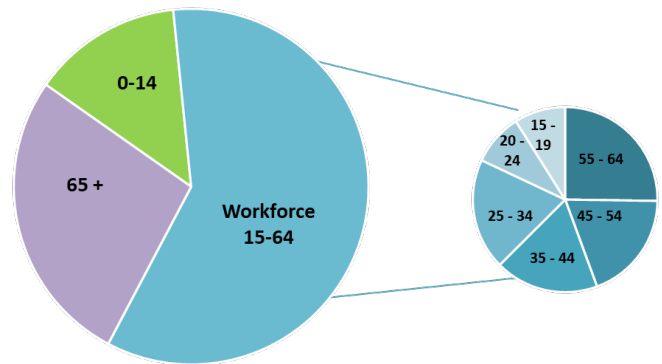
Average Household Income: \$81,097

Average Home Value: \$332,180

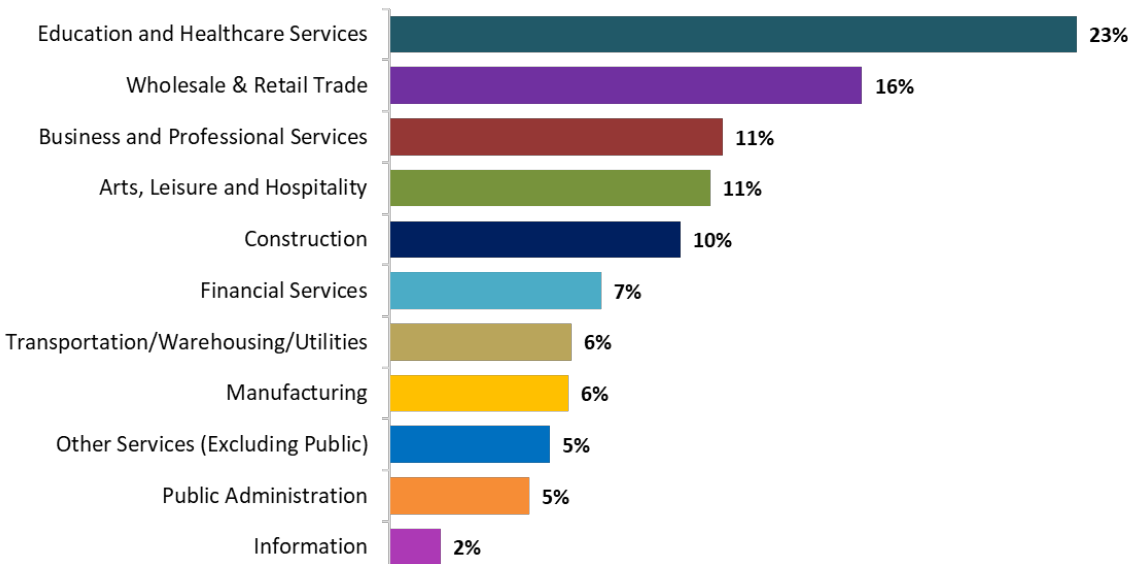
Education Attainment *(Population 25 years and over)*



Population by Age



Civilian Labor Force by Industry



Age Range	Percent of Population
0-14	14%
15-19	5%
20 - 24	5%
25 - 34	12%
35 - 44	11%
45 - 54	11%
55 - 64	15%
65 +	27%

Visuals created by: Volusia County Economic Development. Sources: US Census, Census 2010 Summary File 1. Esri forecasts for 2023 and 2028, U.S. Census American Community Survey Education Attainment 5-year estimate 2021, Zillow Home Value Index (ZHVI) – Single Family Home Typical Home Value 12-month Average