

# Lake Helen Demographic Profile



**City Area:** 4.6 square miles  
**City Hall:** 327 S. Lakeview Drive  
 Lake Helen, FL 32744  
 386-228-2121 | [www.lakehelen.org](http://www.lakehelen.org)



Photo credit: City of Lake Helen

Lake Helen	Census 2010	Census 2020	2024 Estimate	2029 Projected
Population	2,633	2,842	3,238	3,384
Households	1,133	1,200	1,277	1,357
Families	724	793	832	896
Average Household Size	2.32	2.37	2.54	2.49
Owner Occupied Housing Units	905	962	1,054	1,148
Renter Occupied Housing Units	228	238	223	209
Median Age	47.5	50.2	51.7	52.8

**Average Household Income**

**\$98,807**

**Per Capita Income**

**\$38,967**



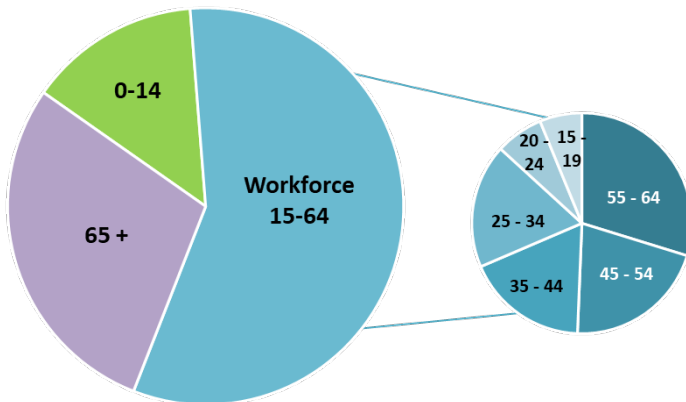
**Average Home Value**

**\$314,010**

**Education Attainment**

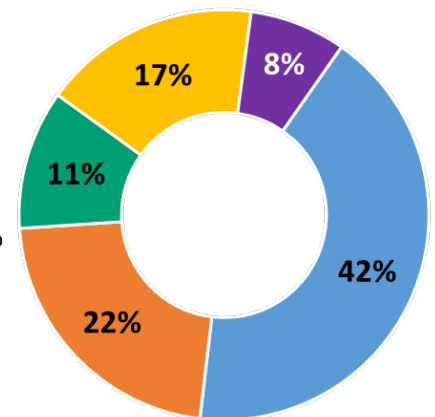
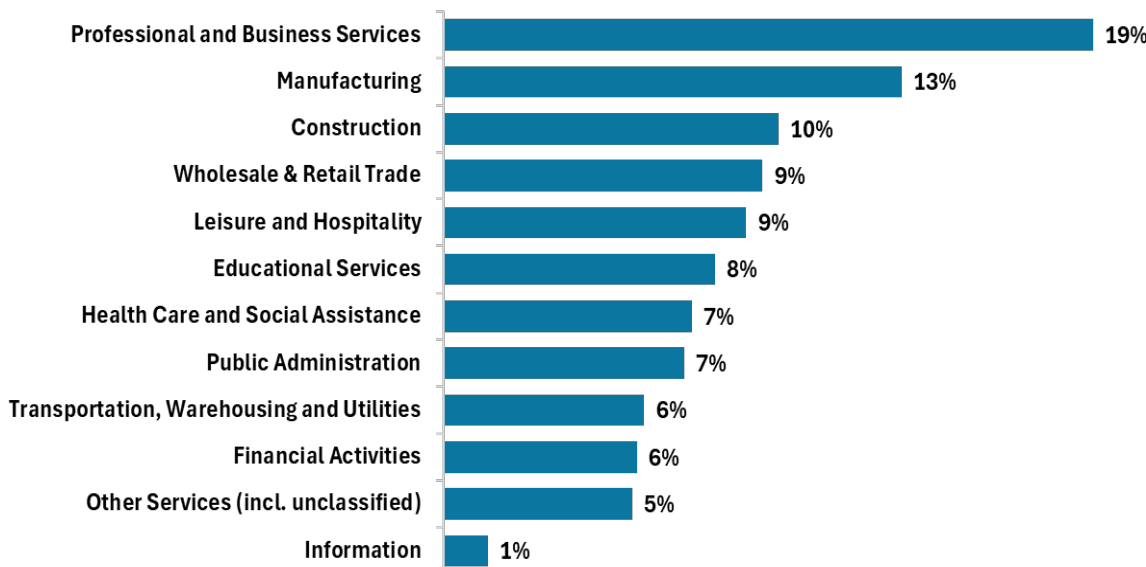
(Population 25 years and over)

## Population by Age



Age	Percent of Population
0-14	14%
15-19	4%
20-24	4%
25-34	10%
35-44	10%
45-54	12%
55-64	17%
65+	29%

## Civilian Labor Force by Industry



### Education Level

- High school graduate or less
- Some college, no degree
- Associate's degree
- Bachelor's degree
- Graduate or professional degree